






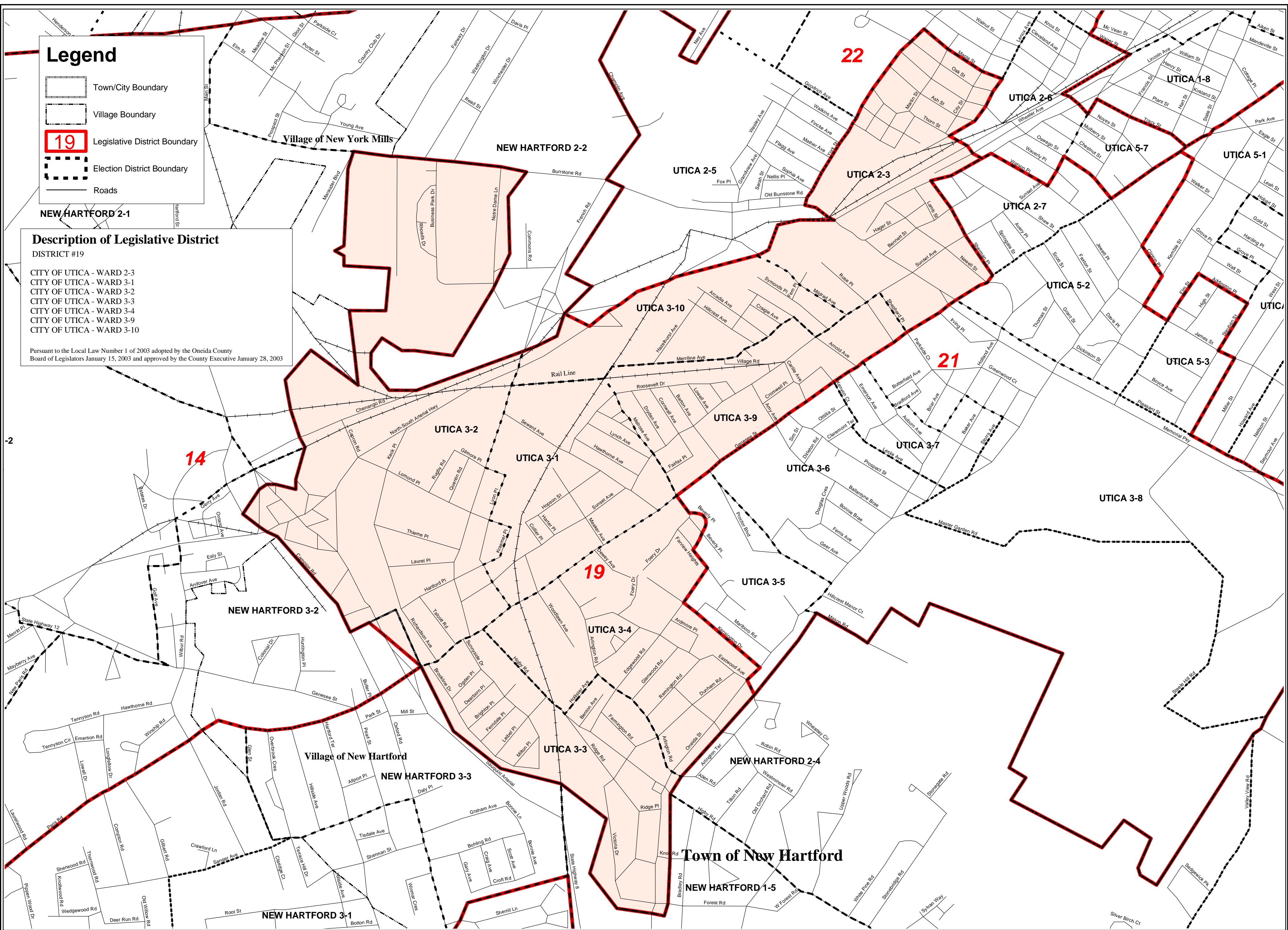
# Legend

-  Town/City Boundary
-  Village Boundary
-  Legislative District Boundary
-  Election District Boundary
-  Roads

## Description of Legislative District

- DISTRICT #19
- CITY OF UTICA - WARD 2-3
  - CITY OF UTICA - WARD 3-1
  - CITY OF UTICA - WARD 3-2
  - CITY OF UTICA - WARD 3-3
  - CITY OF UTICA - WARD 3-4
  - CITY OF UTICA - WARD 3-9
  - CITY OF UTICA - WARD 3-10

Pursuant to the Local Law Number 1 of 2003 adopted by the Oneida County Board of Legislators January 15, 2003 and approved by the County Executive January 28, 2003



# Oneida County Legislative District #19

Date: April 1, 2003  
Data Source: Census 2000

This information was compiled for planning purposes and may not be reproduced or transmitted for commercial purposes or for any other purpose without the prior authorization of Herkimer Oneida Counties Comprehensive Planning Program (HOCCPP). HOCCPP shall not be liable for misuse or misrepresentation of this information. HOCCPP makes no claim as to the accuracy or completeness of the data contained herein.